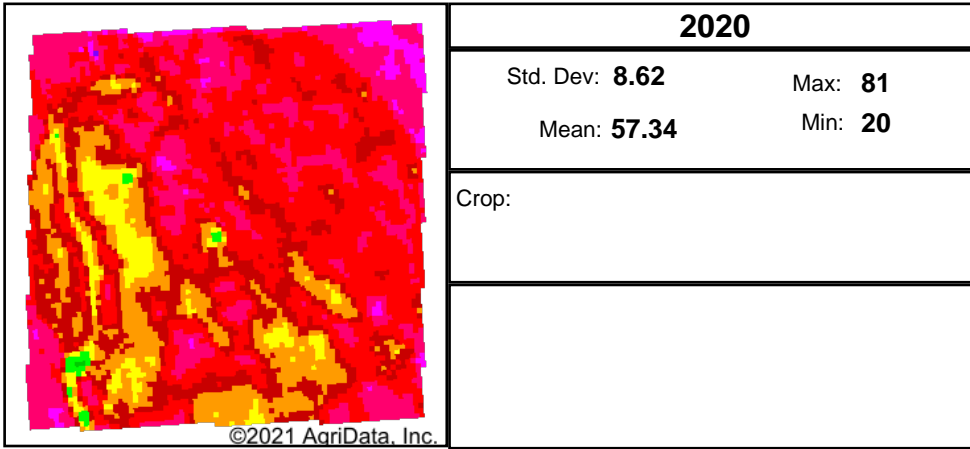


Max NDVI Multi-year



Client:

Farm:

Field:

Date: 3/24/2021

Acres: 159.8


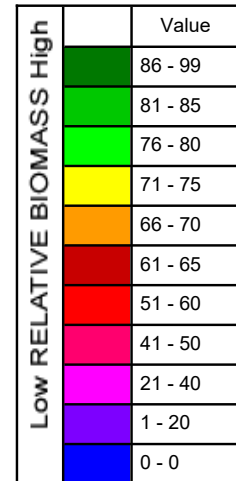
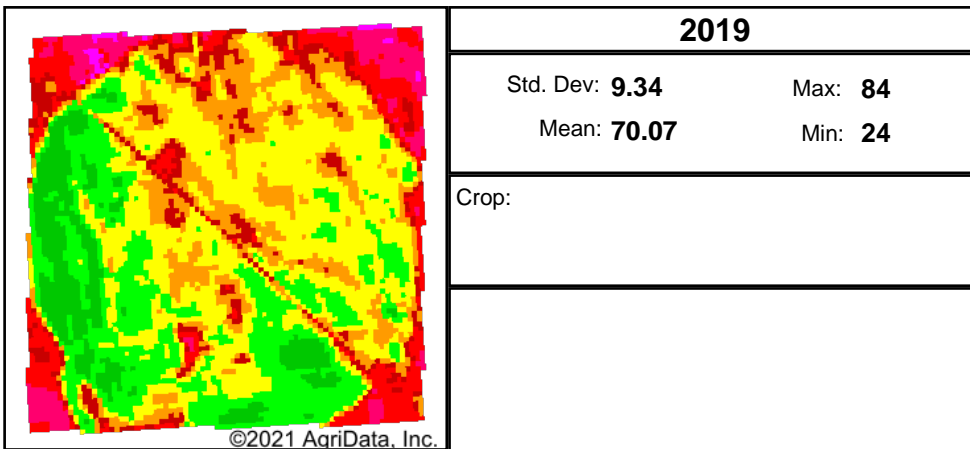
State: NE

County: Garden

Location: 23-17N-42W

Township: Blue Creek

Map Center: 41° 25' 34.64, -102° 7' 16.09



Soils Weighted Average

NCCPI Overall: 25.6

Elevation (feet)

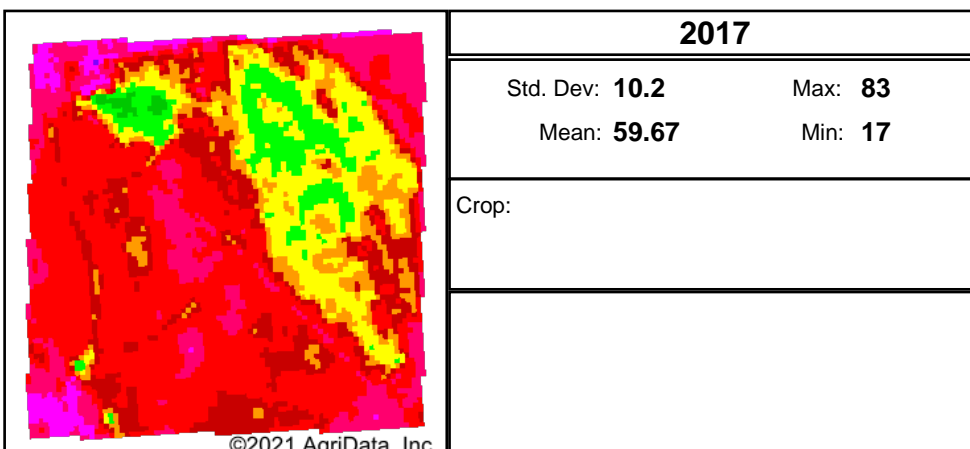
Min: 3,639.1

Max: 3,721.7

Range: 82.6

Mean: 3,689.3

Std Dev: 19.8



915 Main St • Bridgeport, NE 69336 • 308-262-1150



Maps Provided By:



© AgriData, Inc. 2021

www.AgriDataInc.com