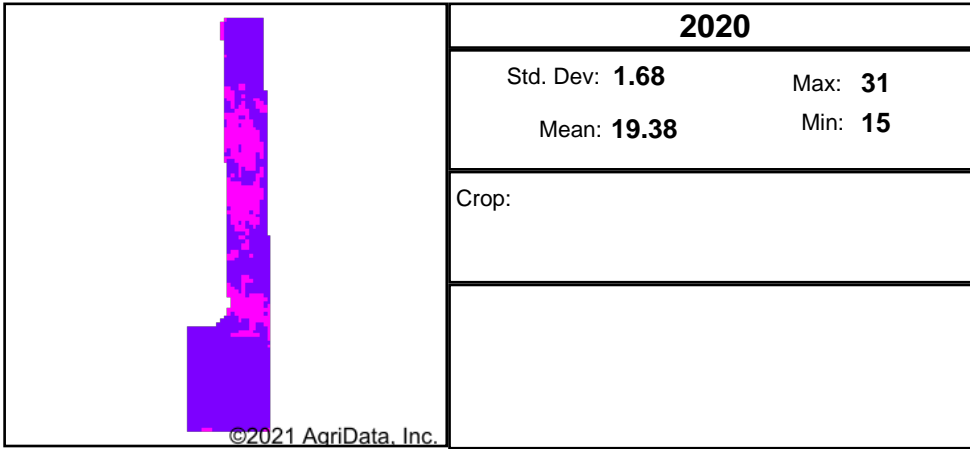


Max NDVI Multi-year



Client:

Farm:

Field:

Date: 3/10/2021

Acres: 45.03

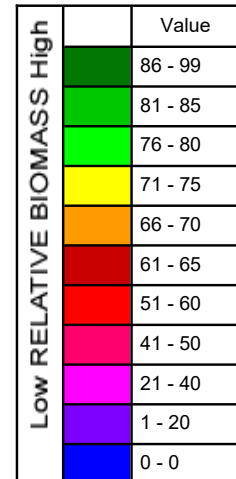

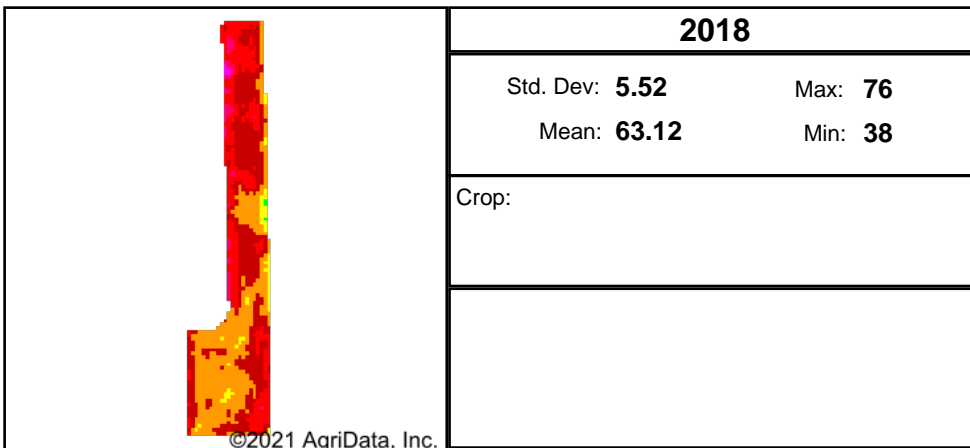

State: NE

County: Morrill

Location: 1-18N-52W

Township: Redington

Map Center: 41° 33' 51.57, -103° 15' 11.78



Soils Weighted Average

NCCPI Overall: 47.9

Elevation (feet)

Min: 3,978.5

Max: 4,017.9

Range: 39.4

Mean: 4,002.3

Std Dev: 9.8



915 Main St • Bridgeport, NE 69336 • 308-262-1150



Maps Provided By:



© AgriData, Inc. 2021

www.AgriDataInc.com