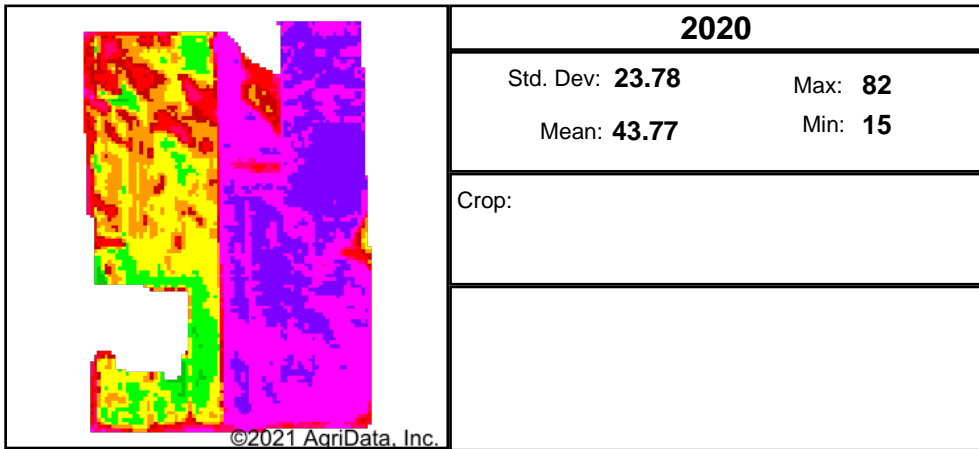


# Max NDVI Multi-year



Client:

Farm:

Field:

Date: 2/3/2021

Acres: 213.29

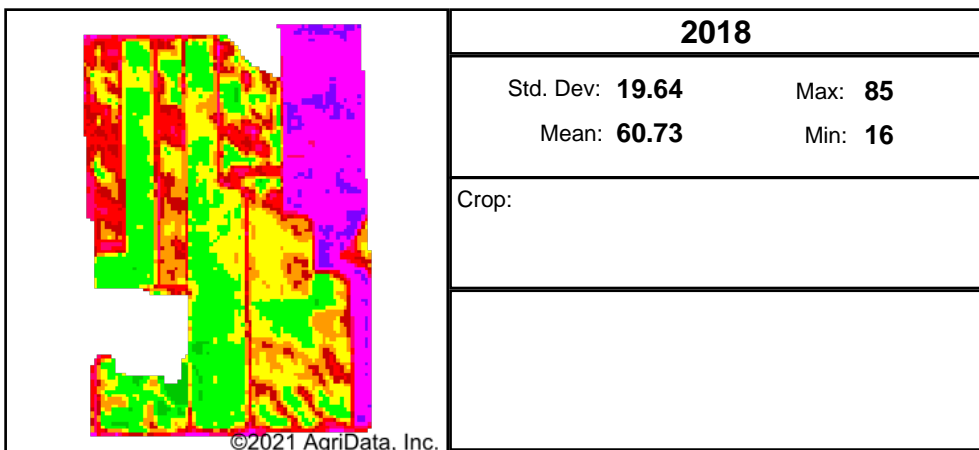
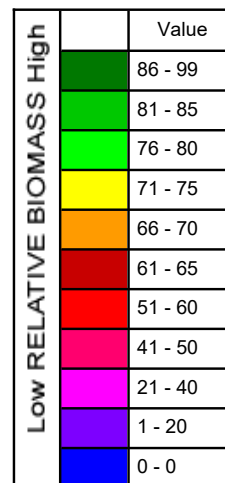
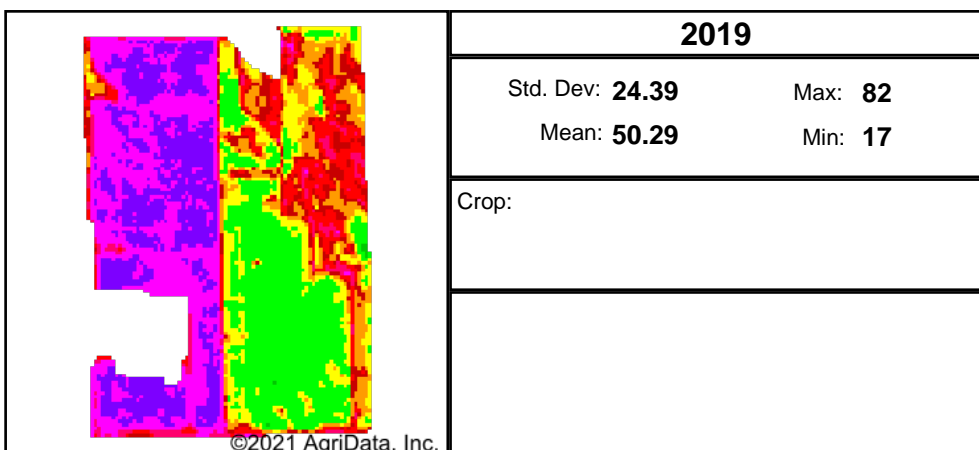
State: NE

County: Box Butte

Location: 29-28N-49W

Township: Dorsey

Map Center: 42° 22' 20.56, -103° 3' 46.49



### Soils Weighted Average

NCCPI Overall: 40.9

### Elevation (feet)


Min: 4,174.8

Max: 4,228.5

Range: 53.7

Mean: 4,202.0

Std Dev: 11.0



**KRAUPIE'S**  
REAL ESTATE & AUCTIONEERS  
farmauction.net  
915 Main St • Bridgeport, NE 69336 • 308-262-1150



Maps Provided By:



© AgriData, Inc. 2021

www.AgriDataInc.com