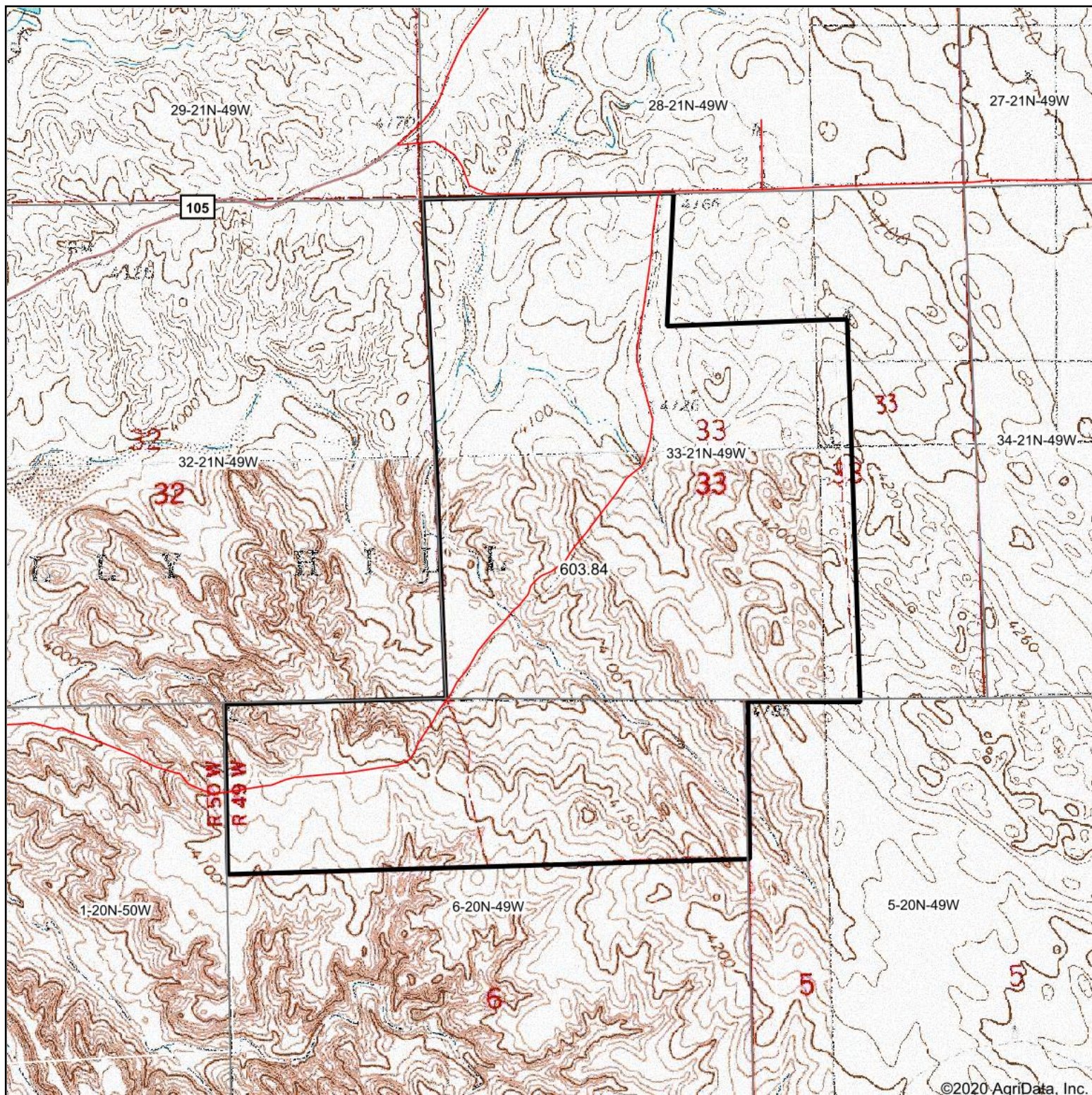
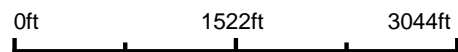


Topography Map



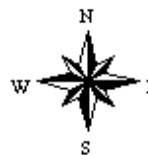
©2020 AgriData, Inc.

map center: 41° 44' 50.57, -103° 0' 36.8



KRAUPIE'S
REAL ESTATE & AUCTIONEERS
farmauction.net
915 Main St • Bridgeport, NE 69336 • 308-262-1150

33-21N-49W
Morrill County
Nebraska



Maps Provided By:
surety
CUSTOMIZED ONLINE MAPPING
© AgriData, Inc. 2020 www.AgridataInc.com

12/23/2020

Field borders provided by Farm Service Agency as of 5/21/2008.